Profilo: Fornacetta
Scala : 500:500
Q.Rif. : 230.00

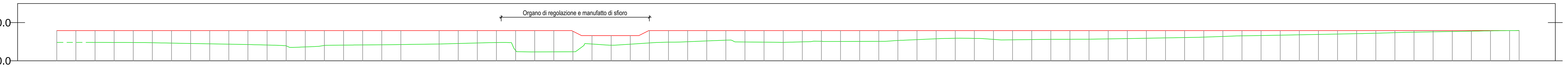

NUMERO SEZIONE	DISTANZE PROGRESSIVE	DISTANZE PARZIALI	QUOTE TERRENO	QUOTE PROGETTO
	0+000.00	5,00	240.79	237.90
	0+005.00	5,00	238.21	237.90
	0+010.00	5,00	234.81	237.90
1	0+015.00	5,00	234.80	237.90
	0+020.00	5,00	234.78	237.90
	0+025.00	5,00	234.73	237.90
	0+030.00	5,00	234.62	237.90
2	0+035.00	5,00	234.53	237.90
	0+040.00	5,00	234.44	237.90
	0+045.00	5,00	234.35	237.90
	0+050.00	5,00	234.25	237.90
	0+055.00	5,00	234.12	237.90
3	0+060.00	5,00	233.92	237.90
	0+065.00	5,00	233.63	237.90
	0+070.00	5,00	234.01	237.90
4	0+075.00	5,00	234.10	237.90
	0+080.00	5,00	234.14	237.90
	0+085.00	5,00	234.18	237.90
	0+090.00	5,00	234.24	237.90
	0+095.00	5,00	234.32	237.90
5	0+100.00	5,00	234.40	237.90
	0+105.00	5,00	234.53	237.90
	0+110.00	5,00	234.67	237.90
6	0+115.00	5,00	234.77	237.90
	0+120.00	5,00	232.71	237.90
	0+125.00	5,00	232.33	237.90
	0+130.00	5,00	232.34	237.90
	0+135.00	5,00	232.35	237.72
	0+140.00	5,00	234.38	236.60
	0+145.00	5,00	234.07	236.60
	0+150.00	5,00	234.34	236.60
	0+155.00	5,00	234.67	237.90
7	0+160.00	5,00	234.88	237.90
	0+165.00	5,00	234.97	237.90
	0+170.00	5,00	235.19	237.90
8	0+175.00	5,00	235.40	237.90
	0+180.00	5,00	234.92	237.90
	0+185.00	5,00	234.87	237.90
	0+190.00	5,00	234.83	237.90
	0+195.00	5,00	234.95	237.90
9	0+200.00	5,00	235.12	237.90
	0+205.00	5,00	235.06	237.90
	0+210.00	5,00	235.07	237.90
	0+215.00	5,00	235.09	237.90
	0+220.00	5,00	235.32	237.90
10	0+225.00	5,00	235.53	237.90
	0+230.00	5,00	235.76	237.90
	0+235.00	5,00	235.90	237.90
	0+240.00	5,00	235.86	237.90
	0+245.00	5,00	235.60	237.90
11	0+250.00	5,00	235.49	237.90
	0+255.00	5,00	235.56	237.90
	0+260.00	5,00	235.62	237.90
	0+265.00	5,00	235.63	237.90
	0+270.00	5,00	235.65	237.90
12	0+275.00	5,00	235.73	237.90
	0+280.00	5,00	235.82	237.90
	0+285.00	5,00	235.90	237.90
	0+290.00	5,00	235.99	237.90
	0+295.00	5,00	236.08	237.90
13	0+300.00	5,00	236.19	237.90
	0+305.00	5,00	236.38	237.90
	0+310.00	5,00	236.53	237.90
	0+315.00	5,00	236.62	237.90
	0+320.00	5,00	236.71	237.90
14	0+325.00	5,00	236.81	237.90
	0+330.00	5,00	236.90	237.90
	0+335.00	5,00	237.00	237.90
	0+340.00	5,00	237.10	237.90
	0+345.00	5,00	237.22	237.90
	0+350.00	5,00	237.36	237.90
15	0+355.00	5,00	237.48	237.90
	0+360.00	5,00	237.57	237.90
	0+365.00	5,00	237.66	237.90
	0+370.00	5,00	237.75	237.90
16	0+375.00	5,00	237.84	237.90
	0+380.00	2,49	237.90	237.90
	0+382.49		237.92	237.90

Fornacetta – Sez. 3 – Progr. 0+060.00
Scala 1:100
Q.Rif. 230.00m

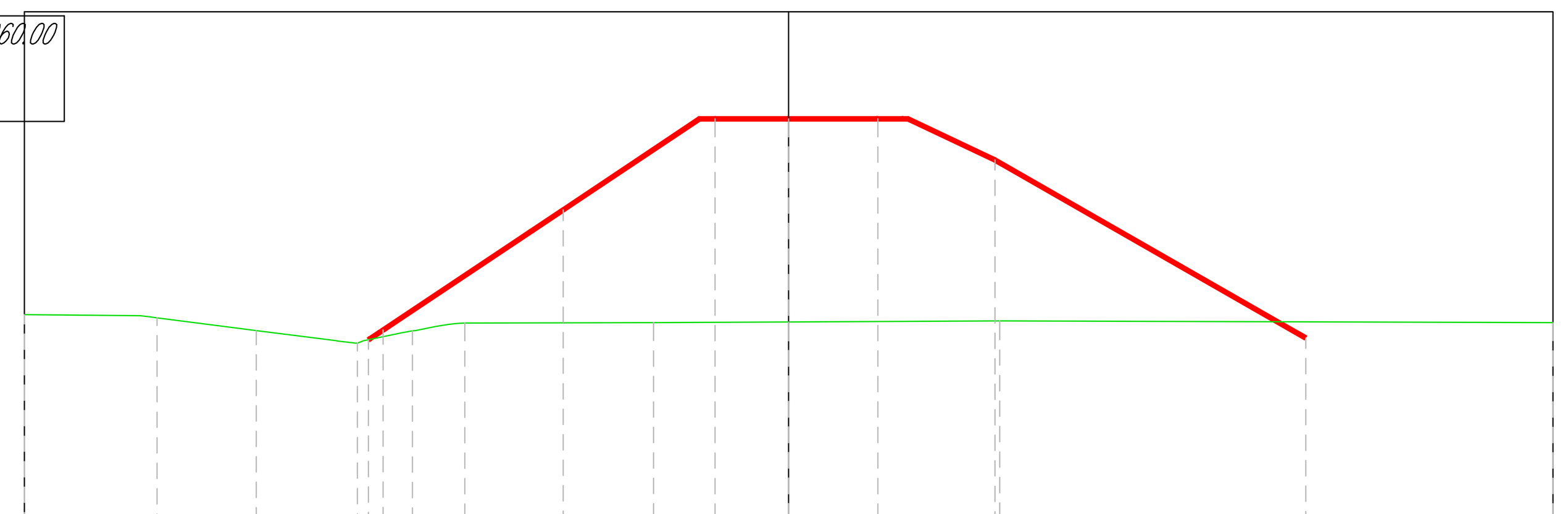

PROGRESSIVE TERRENO	-15.00 -12.40 -11.27 -10.45 -8.86 -8.34 -7.57 -6.93 -6.36 -2.65 4.14 15.00
QUOTE TERRENO	234.06 234.00 233.86 233.75 233.55 233.55 233.71 233.83 233.90 233.90 233.92 233.94 233.90
DISTANZE PARZIALI TERRENO	2.28 1.13 0.82 1.58 0.77 3.70 2.65 4.14 10.86
PROGRESSIVE PROGETTO	-8.25 -8.23 -7.96 -5.04 -4.42 -1.75 -1.45 1.75 2.23 4.05 10.15
QUOTE PROGETTO	233.57 233.58 233.76 235.70 236.12 237.90 237.90 237.90 237.90 237.90 237.10 233.60
DISTANZE PARZIALI PROGETTO	2.92 0.58 2.67 0.30 1.45 1.75 0.48 1.71 6.10

Fornacetta – Sez. 6 – Progr. 0+115.00
Scala 1:100
Q.Rif. 230.00m

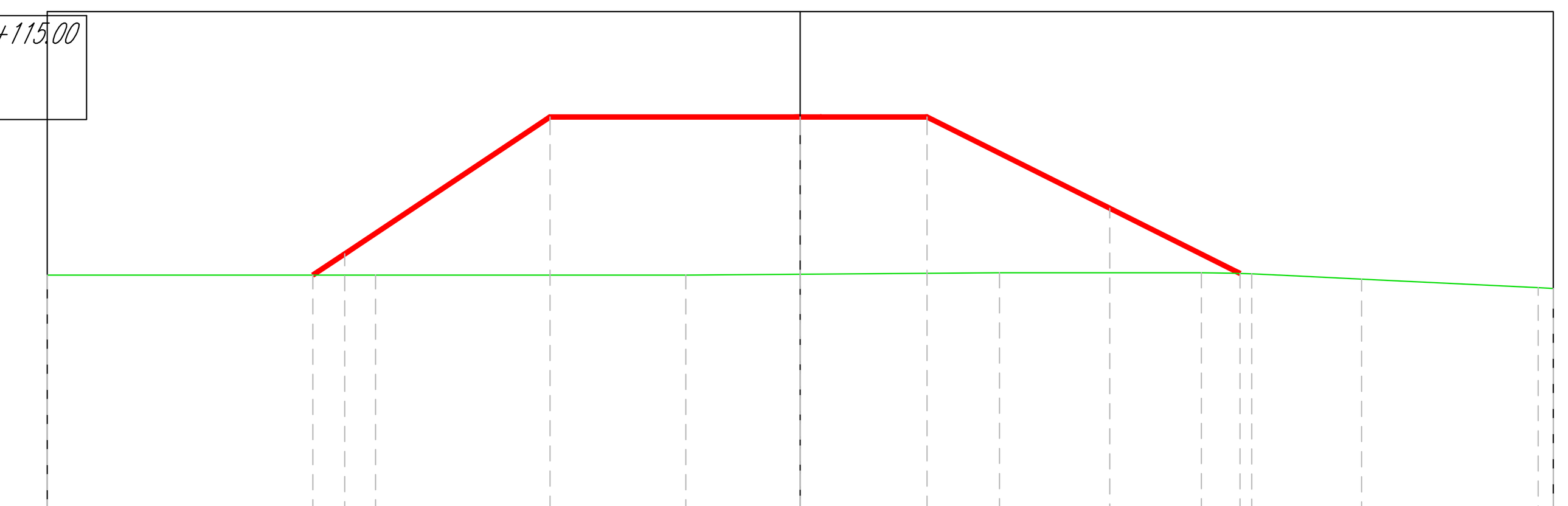

PROGRESSIVE TERRENO	-15.00 -8.46 -2.28 0.00 3.97 7.99 8.58 9.54 11.18 14.70 15.00
QUOTE TERRENO	234.75 234.75 234.75 234.77 234.80 234.80 234.79 234.75 234.67 234.50 234.49
DISTANZE PARZIALI TERRENO	6.06 6.16 2.28 3.97 4.01 0.59 0.54 1.64 3.18
PROGRESSIVE PROGETTO	-9.71 -9.07 -4.99 0.00 0.41 2.53 6.17 8.76
QUOTE PROGETTO	234.75 235.18 237.90 237.90 237.90 237.90 236.08 234.78
DISTANZE PARZIALI PROGETTO	0.64 4.09 4.99 0.41 2.12 3.64 2.60

Fornacetta – Sez. 2 – Progr. 0+035.00
Scala 1:100
Q.Rif. 230.00m

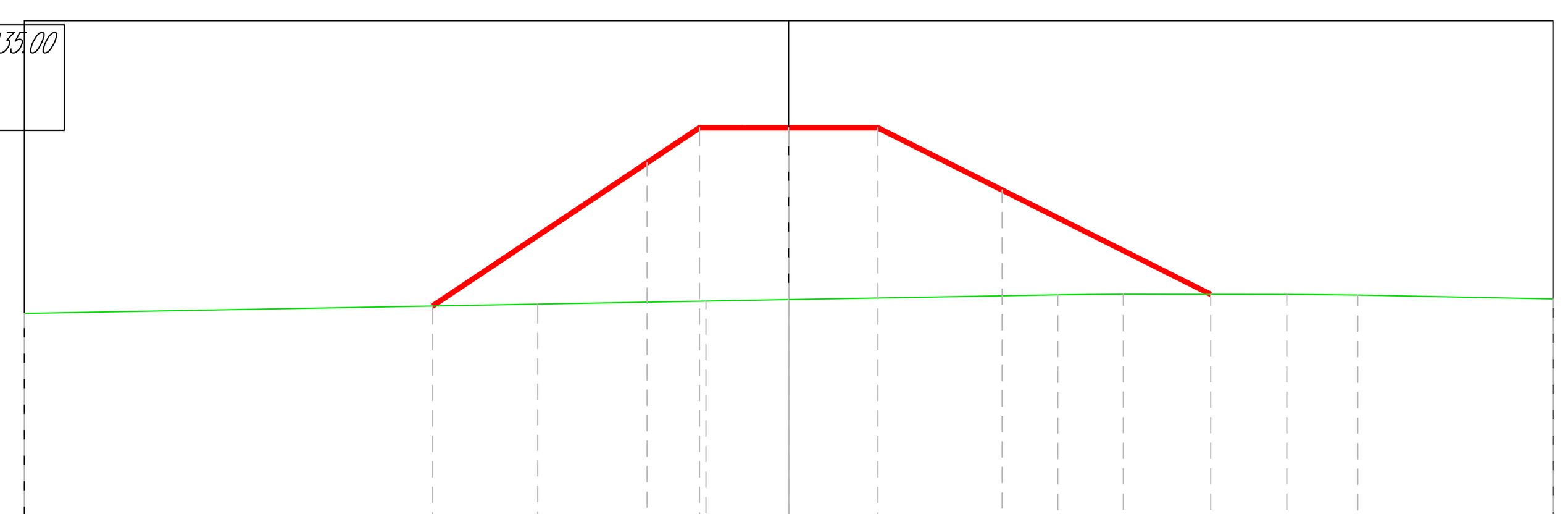

PROGRESSIVE TERRENO	-15.00 -4.93 -1.62 5.28 5.97 6.57 9.78 10.35 11.17 15.00
QUOTE TERRENO	234.26 234.44 234.50 234.53 234.62 234.63 234.64 234.63 234.63 234.62 234.55
DISTANZE PARZIALI TERRENO	10.07 3.30 1.62 5.28 0.69 0.60 3.21 0.58 0.82 3.83
PROGRESSIVE PROGETTO	-6.99 -2.78 -1.75 -0.90 1.75 4.19 8.28
QUOTE PROGETTO	234.40 237.21 237.90 237.90 237.90 237.90 236.68 234.63
DISTANZE PARZIALI PROGETTO	4.21 1.03 0.85 0.90 1.75 2.44 4.09

Fornacetta – Sez. 5 – Progr. 0+100.00
Scala 1:100
Q.Rif. 230.00m

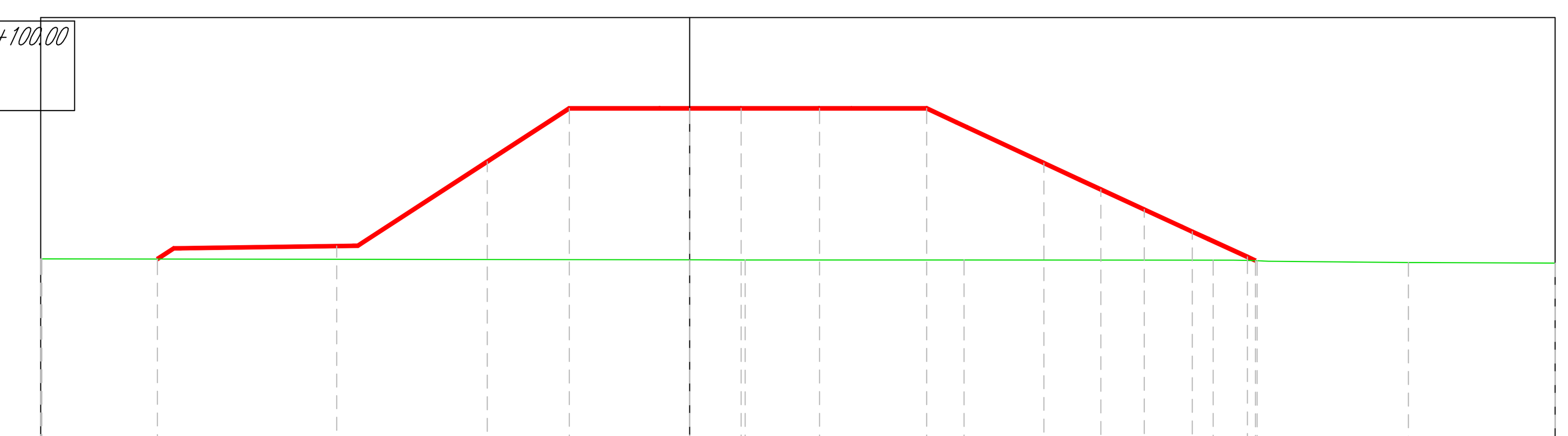

PROGRESSIVE TERRENO	-15.00 -14.97 0.00 1.28 6.34 12.10 12.78 13.38 16.61 20.00
QUOTE TERRENO	234.42 234.42 234.40 234.40 234.39 234.39 234.39 234.37 234.34 234.32
DISTANZE PARZIALI TERRENO	14.97 1.28 5.06 5.76 3.23 3.09
PROGRESSIVE PROGETTO	-8.16 -8.16 -4.68 -2.78 -0.68 0.00 1.19 3.00 3.74 5.48 6.17 8.18 9.02 9.50 10.50 11.38 11.98 12.89 13.08
QUOTE PROGETTO	234.42 234.72 236.67 237.90 237.90 237.90 237.90 237.90 237.90 237.90 237.58 236.64 236.25 236.02 235.56 235.16 234.88 234.47 234.38
DISTANZE PARZIALI PROGETTO	4.15 3.48 1.90 2.10 0.68 1.19 1.81 0.74 1.74 0.69 1.79 0.83 0.49 1.00 0.87 0.24 0.37 0.91

Fornacetta – Sez. 1 – Progr. 0+015.00
Scala 1:100
Q.Rif. 230.00m

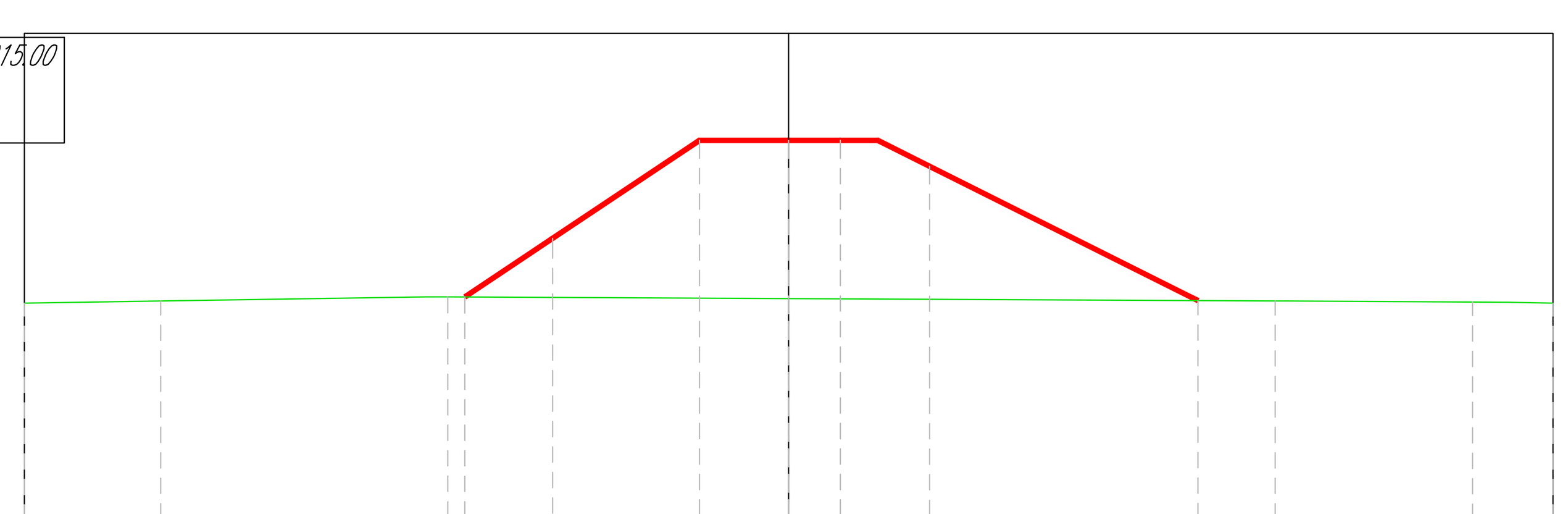

PROGRESSIVE TERRENO	-15.00 -12.33 -6.69 0.00 9.55 13.42 14.13 15.00
QUOTE TERRENO	234.71 234.75 234.83 234.80 234.75 234.73 234.73 234.71
DISTANZE PARZIALI TERRENO	2.67 5.21 6.69 9.55 3.63 0.71 0.87
PROGRESSIVE PROGETTO	-6.35 -4.63 -1.75 0.00 1.01 1.75 2.77 8.04
QUOTE PROGETTO	234.83 235.98 237.90 237.90 237.90 237.90 237.39 234.76
DISTANZE PARZIALI PROGETTO	1.72 2.88 1.75 1.01 0.74 1.02 5.27

Fornacetta – Sez. 4 – Progr. 0+075.00
Scala 1:100
Q.Rif. 230.00m

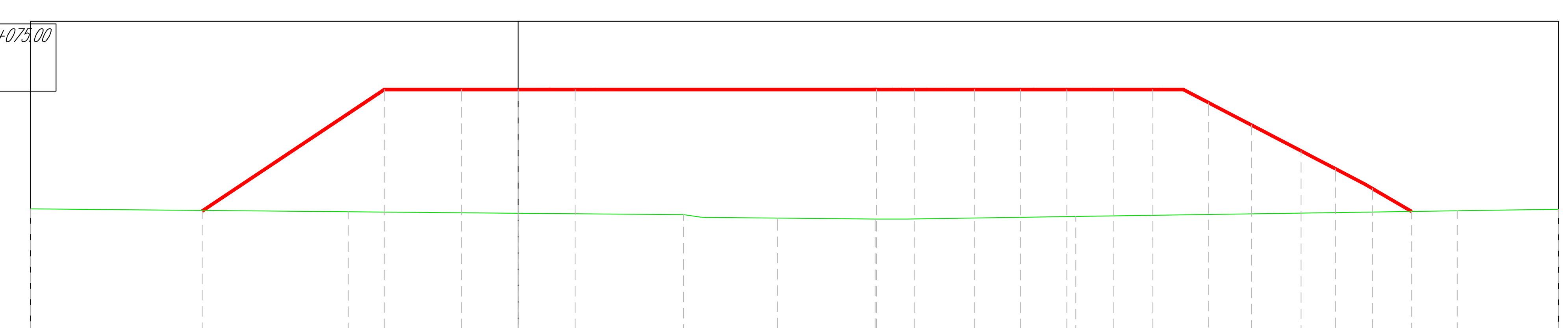

PROGRESSIVE TERRENO	-15.00 -5.23 5.09 5.62 7.98 8.49 10.98 11.56 17.15 28.89 32.00
QUOTE TERRENO	234.23 234.15 234.10 234.05 233.98 233.95 233.95 233.92 233.92 234.00 234.17 234.22
DISTANZE PARZIALI TERRENO	9.77 5.23 5.09 2.18 0.51 2.49 5.19 11.74 2.96
PROGRESSIVE PROGETTO	-9.72 -4.12 -1.75 1.00 1.75 2.38 11.02 11.51 11.79 12.18 12.57 13.18 14.03 15.45 15.85 16.88 17.69 18.30 19.52 20.46 21.24 22.55 22.84 23.19 24.08 24.39 25.14 26.04 26.33 27.49
QUOTE PROGETTO	234.17 237.90 237.49 236.81 236.66 236.48 236.02 235.86 235.47 235.00 234.83 234.15
DISTANZE PARZIALI PROGETTO	5.60 1.18 1.75 1.00 0.75 0.63 8.65 0.49 0.40 0.60 0.86 1.39 0.40 1.03 0.81 0.62 1.22 0.73 0.78 1.24 0.23 0.89 0.23 0.56 0.91 0.23 1.16

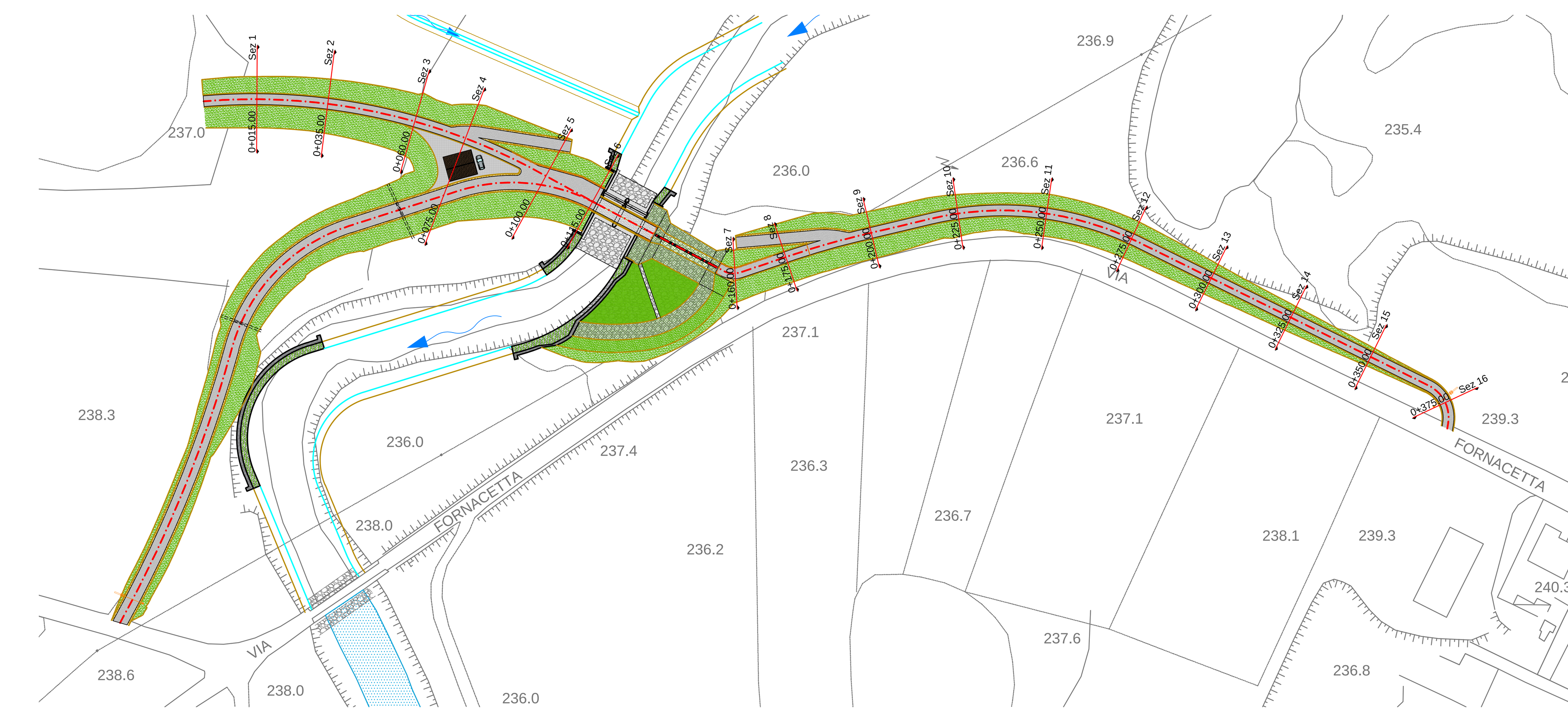

PLANIMETRIA DI INQUADRAMENTO DELLE SEZIONI - SCALA 1:1000

PARCO REGIONALE DELLA VALLE DEL LAMBRO
Via Vittorio Veneto, 19 - 20844 Triuggio (MB)

OPERE DI REGOLAZIONE DELLE PORTATE
previste nell'intervento
"Area di laminazione di Inverigo – interventi idraulici e di riqualificazione fluviale nei territori di Inverigo, Nibionno e Veduggio con Colzano"

APPALTO INTEGRATO - PROGETTO ESECUTIVO

INDICE	DATA	MODIFICHE	DISEGN.	CONTR.	APPROV.

ZONA FORNACETTA
Sezioni e profilo (1 di 3)

APPALTATORE:
MAZZONI COSTRUZIONI S.r.l.
VIA DONIZETTI, 3 – 20122 MILANO (MI)

RESPONSABILE DEL PROCEDIMENTO:
Dott. Bernardino Farchi

PROGETTISTI indicati:
MAJONE & PARTNERS S.r.l. (Mandataria)
Ing. Denis Cerlini
Ing. Alessandro Balbo
Ing. Giacomo Galimberti

BIOS.IS. S.r.l. (Mandante) - ASPETTI FORESTALI
Agr. Giordano Fossi
Ing. Achille Paolo Arcuri

STUDIO FRATI (Mandante) - GEOLOGIA
Geol. Stefano Frati

SCALA: INDICATA

ELABORATO: INV 3005/2

PROGETTO DEFINITIVO:
PROGETTAZIONE IDRAULICA: Ing. Maurizio Rosso - Ing. Santo La Ferlita
PROGETTAZIONE STRUTTURALE: Ing. Piergiorgio Locatelli - Ing. Luigi Nava
GEOLOGIA: Geol. Pietro Alborghetti

Giugno 2016

M-G-019